










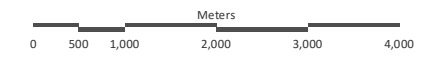
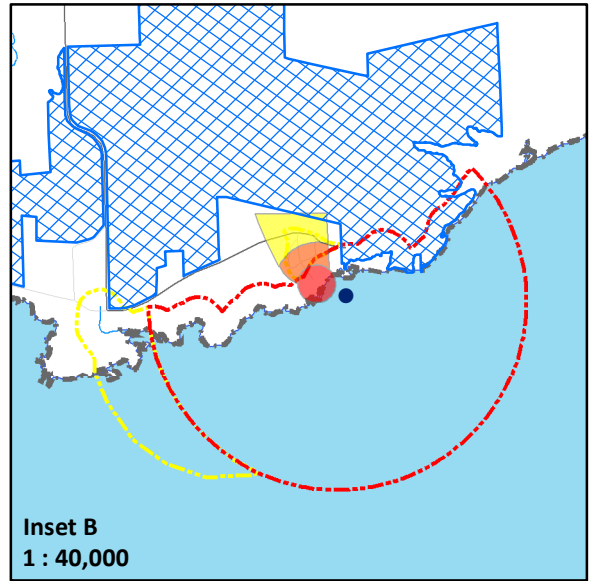
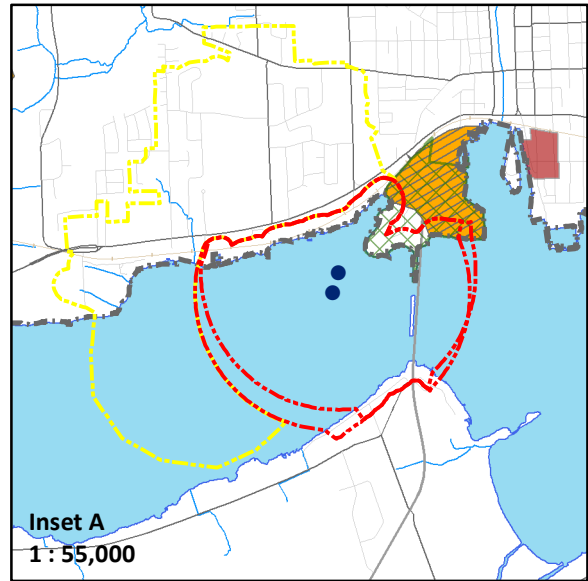
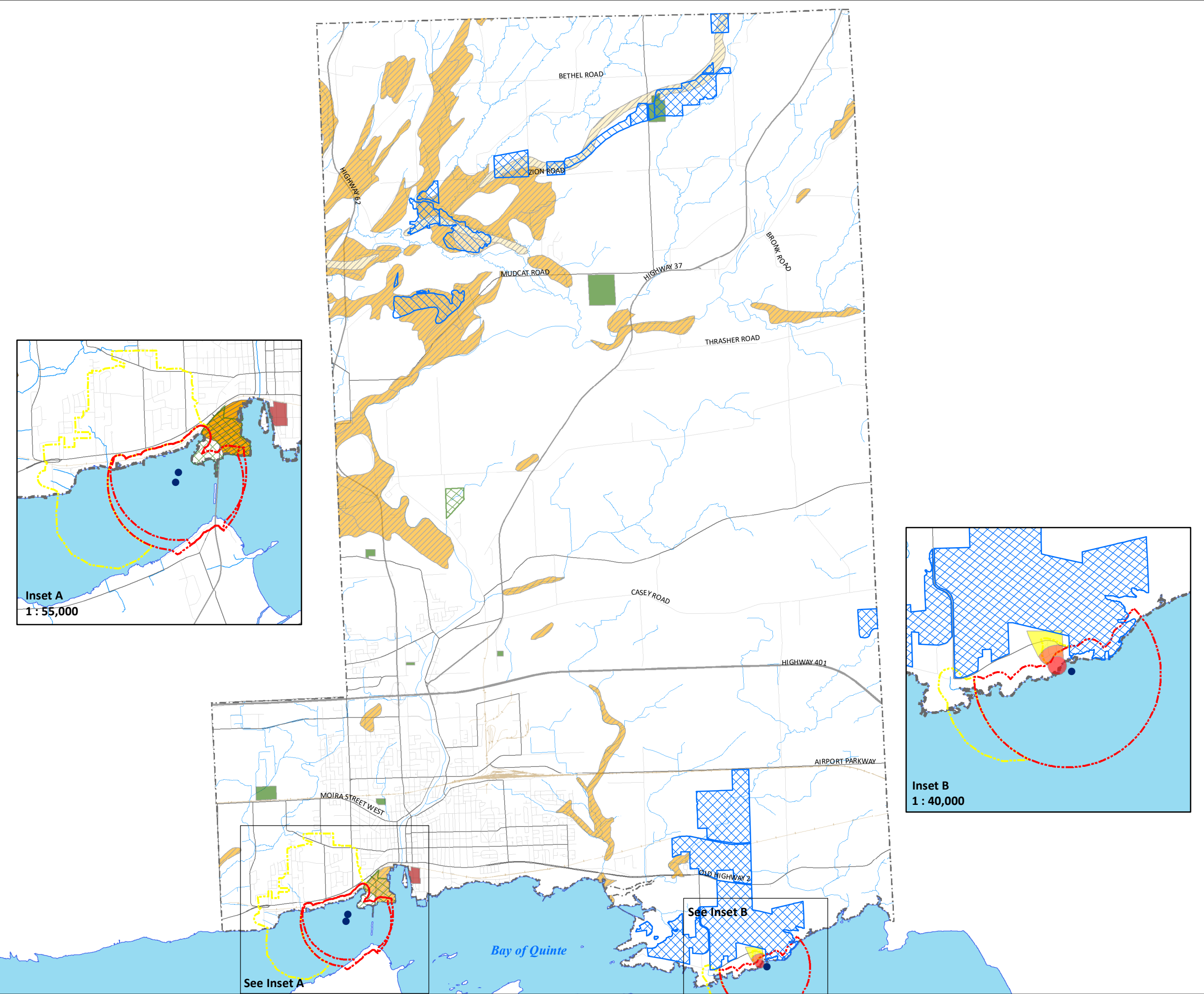
DRAFT

**CITY OF BELLEVILLE
OFFICIAL PLAN**

**Schedule G
Constraint Areas**

Legend

-  Municipal Boundary
-  Mineral Aggregate
-  Mineral Aggregate Licenced
-  Sand and Gravel Resource Area (Primary)
-  Sand and Gravel Resource Area (Secondary)
-  Sand and Gravel Resource Area (Tertiary)
-  Drinking Water Intakes
-  Wellhead Protection Area A
-  Wellhead Protection Area B
-  Wellhead Protection Area C
-  Intake Protection Zone 1
-  Intake Protection Zone 2
-  Operating Waste Management Site
-  Closed Waste Management Site
-  Former Industrial Lands
-  Highways
-  Arterial & Collector Roads
-  Other Roads
-  Railways
-  Lake Ontario
-  Watercourses



SCALE 1:82,500

MAP DRAWING INFORMATION:
ESRI Basemaps, City of Belleville, MNRF (2019), Canvec (2018), Ministry of Energy, Northern Development and Mines

MAP PROJECTION: NAD 1983 UTM Zone 18N , ROTATED 15°

PROJECT: 199902

STATUS: DRAFT

DATE: 2020-05-21

