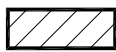

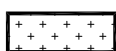





ZONING MAP

APPENDIX 1
TO BY-LAW 2021-__

LOCATION: PART OF LOT 14, CONCESSION 1 EAST OF HAIG ROAD AND NORTH OF VICTORIA AVENUE

-  - ZONING CHANGE FROM RH-1 TO R4-57
-  - ZONING CHANGE FROM RH-1 TO R5-45
-  - ZONING CHANGE FROM RH-1 TO O1
-  - ZONING CHANGE FROM RH-1 TO E